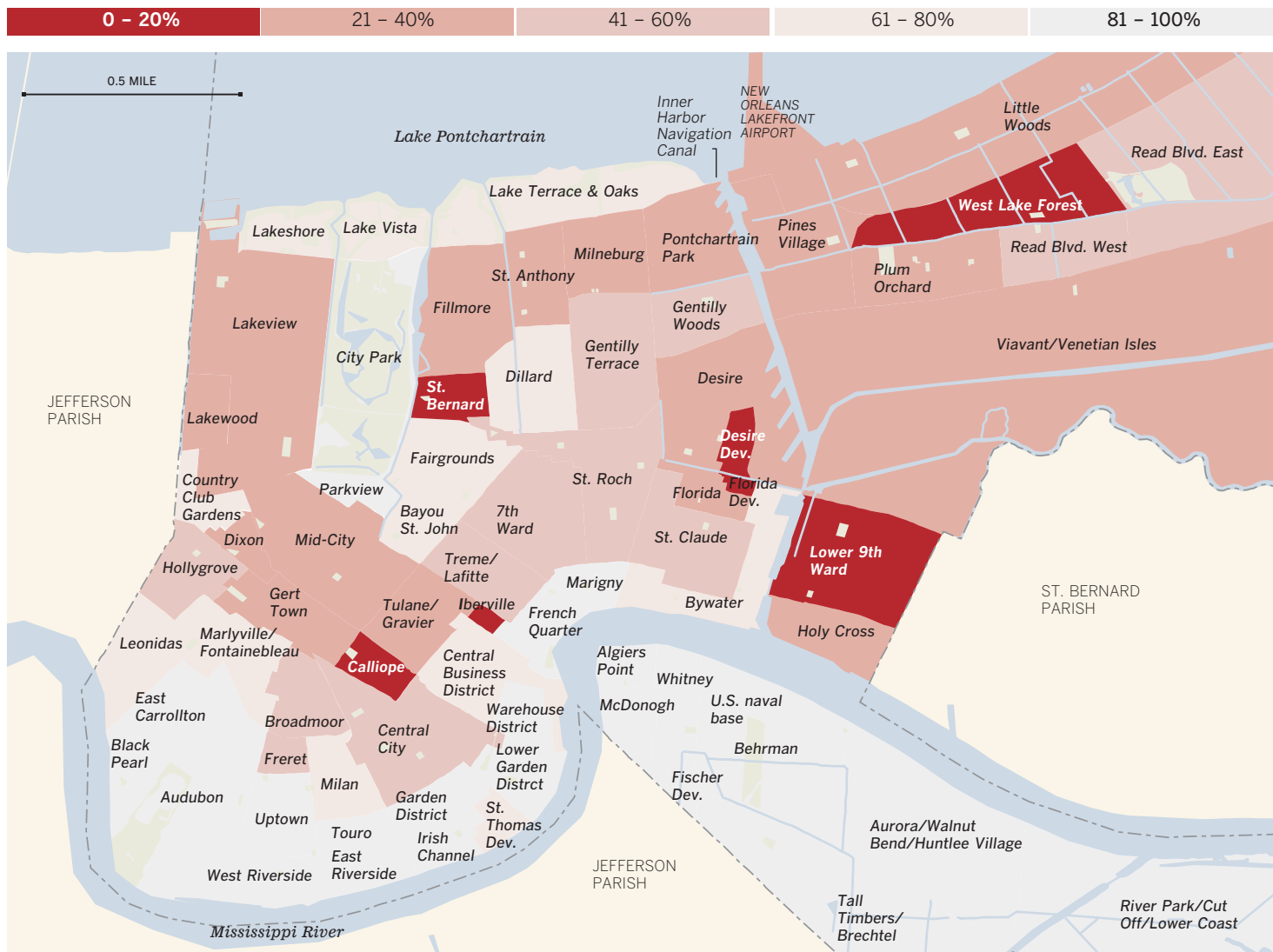


The city after the storm

Recovery is spotty in New Orleans two years after Hurricane Katrina inundated the area. Many city services have been restored, but some neighborhood populations remain a fraction of what they were before, and crime is on the rise.

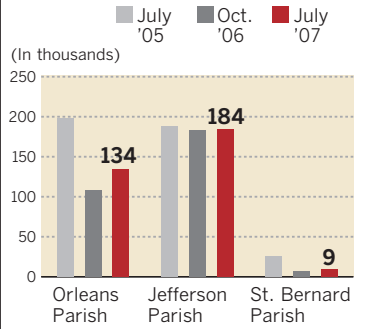
New Orleans resettlement patterns by neighborhood

Percentage of the 2000 Census population that returned by August 2007

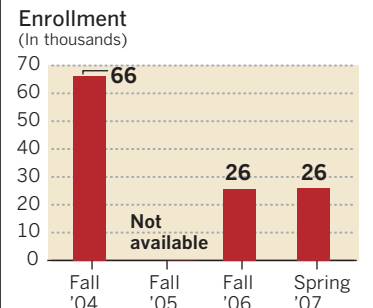


Katrina indicators

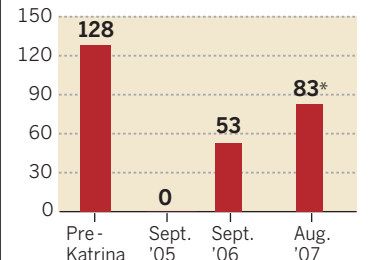
Households receiving mail



Public schools in Orleans Parish



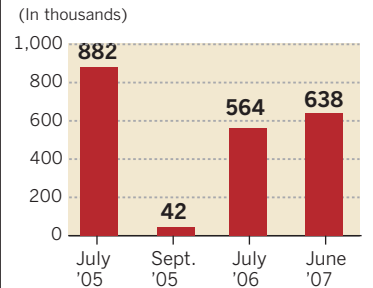
Schools open



*Preliminary fall figure

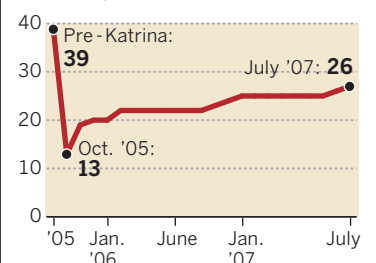
Airport passengers

Arriving and departing from Louis Armstrong New Orleans International Airport



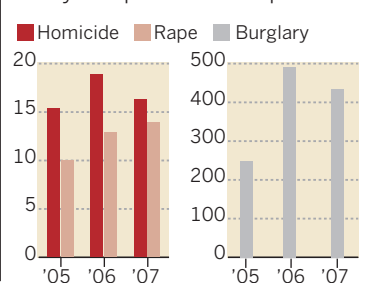
Hospitals

Open state-licensed hospitals in Orleans, Jefferson and St. Bernard parishes



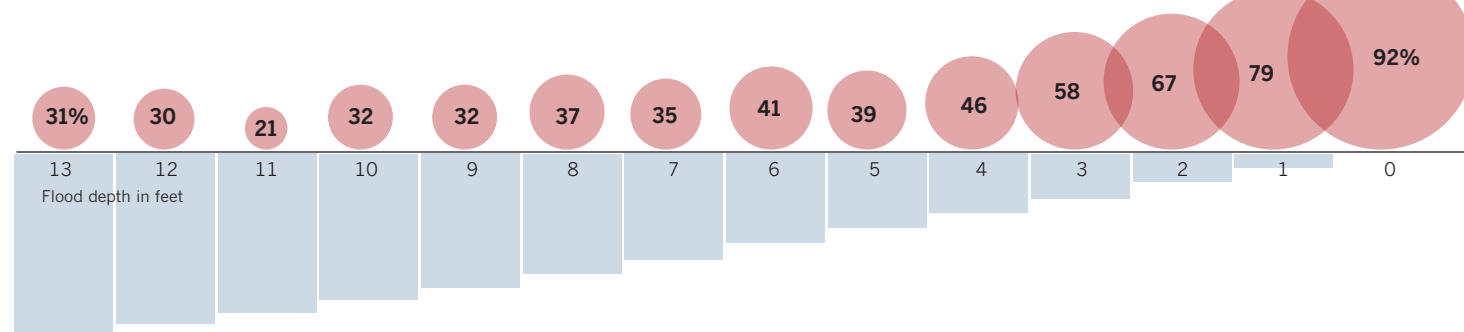
Crime in New Orleans

Incidents per 100,000 population. Yearly comparisons are April-June.



Repopulation by flood depth

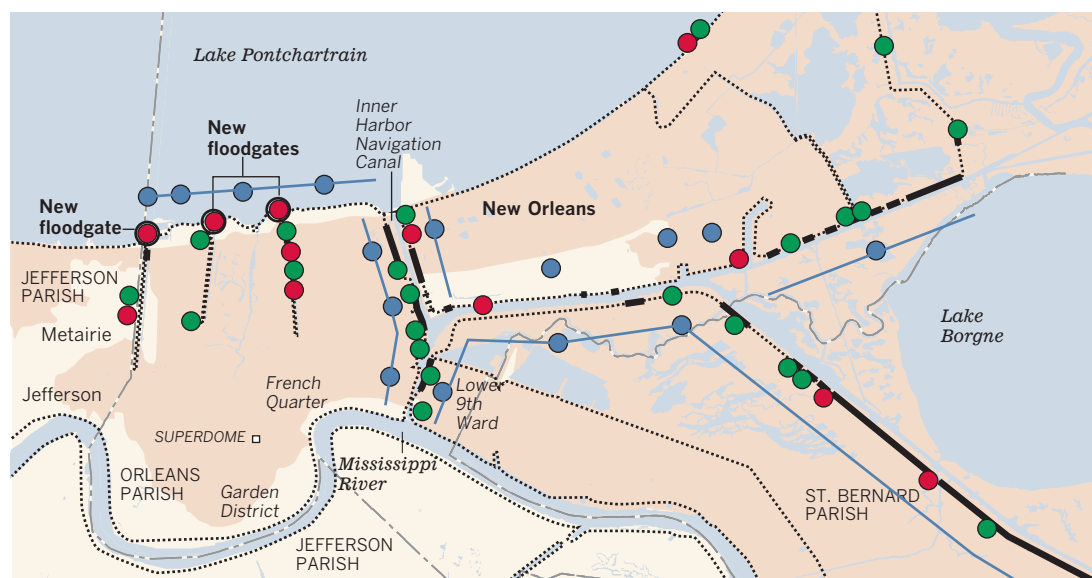
Percentage of 2000 population returning related to amount of flooding



Levee progress

The status of repair and improvements to 350 miles of floodwalls in New Orleans' levee system:

..... Levees — Breaches Areas flooded by Katrina Repairs: ● Completed ● Ongoing ● Future



Better support

T-walls with stronger bases and increased support are replacing I-walls, which failed as storm surge water pushed against them.

